


EYFS

<p>Nursery</p>	<p>Location Know and describe school grounds</p> <p><i>Map my School – Harriet Brundle</i></p> 	<p>Place Plan a route from home to school</p> <p><i>Let's Go For a Walk – Ranger Hamza</i></p> 	<p>Human & Physical Identify human & physical features in the outdoor area/school grounds</p> <p>Busy Recycle – Mel Matthews</p> 
<p>Reception</p>	<p>Location Exploring environments</p> <p><i>Living in a Town – Richard Spilsbury</i></p> 	<p>Place Exploring different countries</p> <p><i>First Atlas – Collins</i> <i>People on the move – Barbara Taylor</i></p> 	<p>Human & Physical Identify human & physical features in the school grounds/local area</p> <p><i>Rubbish and Recycling – Anna Lee</i></p> 

KS1

A	<p>My School and my area (Unit 1)</p> <p><i>Maps – Madeline Tyler</i></p> 	<p>The UK and 4 Countries (Unit 2)</p> <p><i>First Atlas - Collins</i></p> 
B	<p>Comparative study of an area in UK (Warrington & non-European country – Brazil (Santos) (Unit 3)</p> <p><i>My Country Brazil – Anabel Savery</i></p> 	<p>Exploring the world; continents and oceans (Unit 4)</p> <p><i>Continents – Izzi Howell</i></p> 


Lower KS2

A

Regions, Counties, Cities

Settlements – Izzy Howell


UK in Maps – Collins



Europe with a study of Greece.
Comparison of North West and region in Greece

Greece – Richard Spilsbury


World on Maps - Collins



B


Mountains, Earthquakes and Volcanoes

Volcanoes and Earthquakes - National Geographic



Rivers

Rivers – Ruth Thomson



Upper KS2

A	<p>North America</p> <p><i>North America – Christine Juarez</i> <i>World Atlas - Collins</i></p>  <p>The image shows two book covers. On the left is the 'Collins World Atlas' with a mountain landscape. On the right is a 'NORTH AMERICA' atlas with a polar bear and a globe.</p>	<p>Global Trade/Central America</p> <p><i>Fair Trade & Global Economy – Charlie Ogden</i></p>  <p>The image shows the cover of 'FAIR TRADE & GLOBAL ECONOMY' featuring a person carrying a basket and a bull.</p>
B	<p>South America – The Amazon</p> <p><i>South America – Evan Moore Publishers</i> <i>Earths Incredible Places Amazon River – Sangma Francis</i></p>  <p>The image shows two book covers. On the left is 'SOUTH AMERICA' with a map and various photos. On the right is 'EARTH'S INCREDIBLE PLACES AMAZON RIVER' with a river scene.</p>	<p>Climate Change</p> <p><i>Climate Change and You – Emily Rajj</i></p>  <p>The image shows the cover of 'CLIMATE CHANGE AND YOU' with a person sitting on a globe.</p>